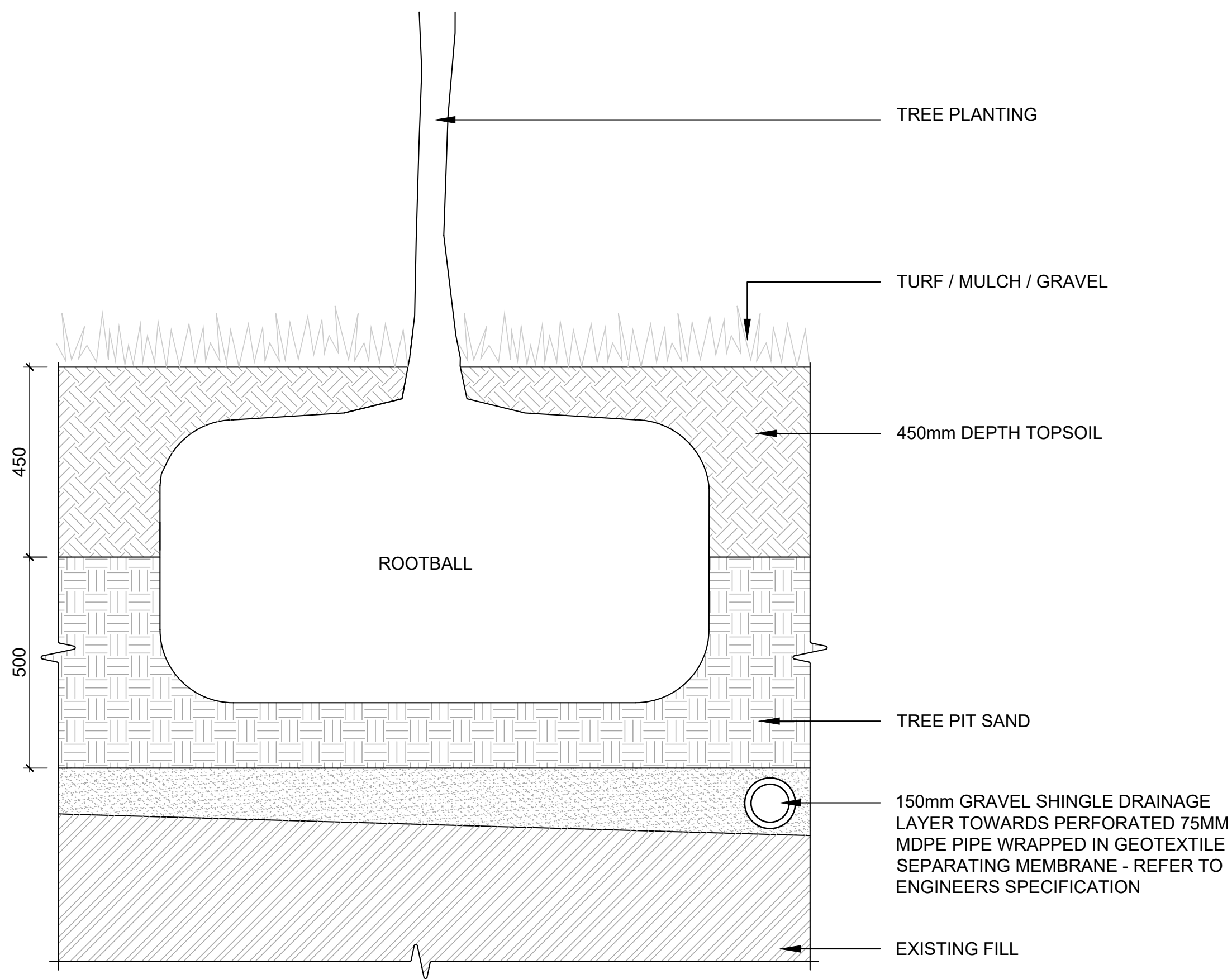


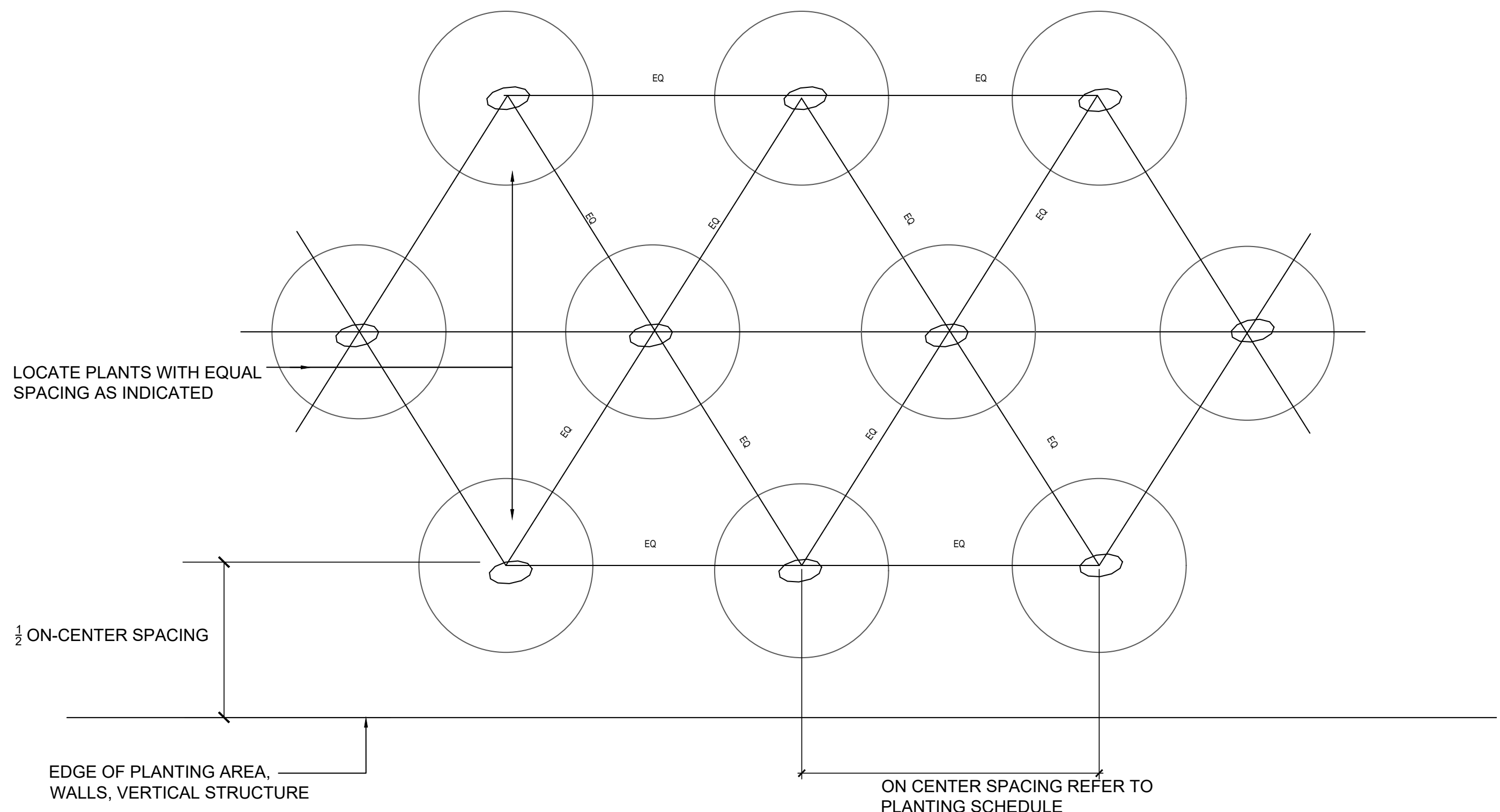
NOTE
 ALL DIMENSIONS TO BE CHECKED ON SITE
 NO DIMENSIONS TO BE SCALED FROM THIS DRAWING
 THIS DRAWING IS TO BE READ IN CONJUNCTION WITH
 RELEVANT CONSULTANTS DRAWINGS
 NO PART OF THIS DOCUMENT MAY BE RE-PRODUCED OR
 TRANSMITTED IN ANY FORM OR STORED IN ANY RETRIEVAL
 SYSTEM OF ANY NATURE WITHOUT THE WRITTEN PERMISSION
 OF THE LANDSCAPE ARCHITECT AS COPYRIGHT HOLDER EXCEPT
 AS AGREED FOR USE ON THE PROJECT FOR WHICH THE
 DOCUMENT WAS ORIGINALLY ISSUED
 FOR DRAWING INDEX, GENERAL NOTES, AND HEALTH AND SAFETY REFER TO DWG
 L1-001

CLIENT:

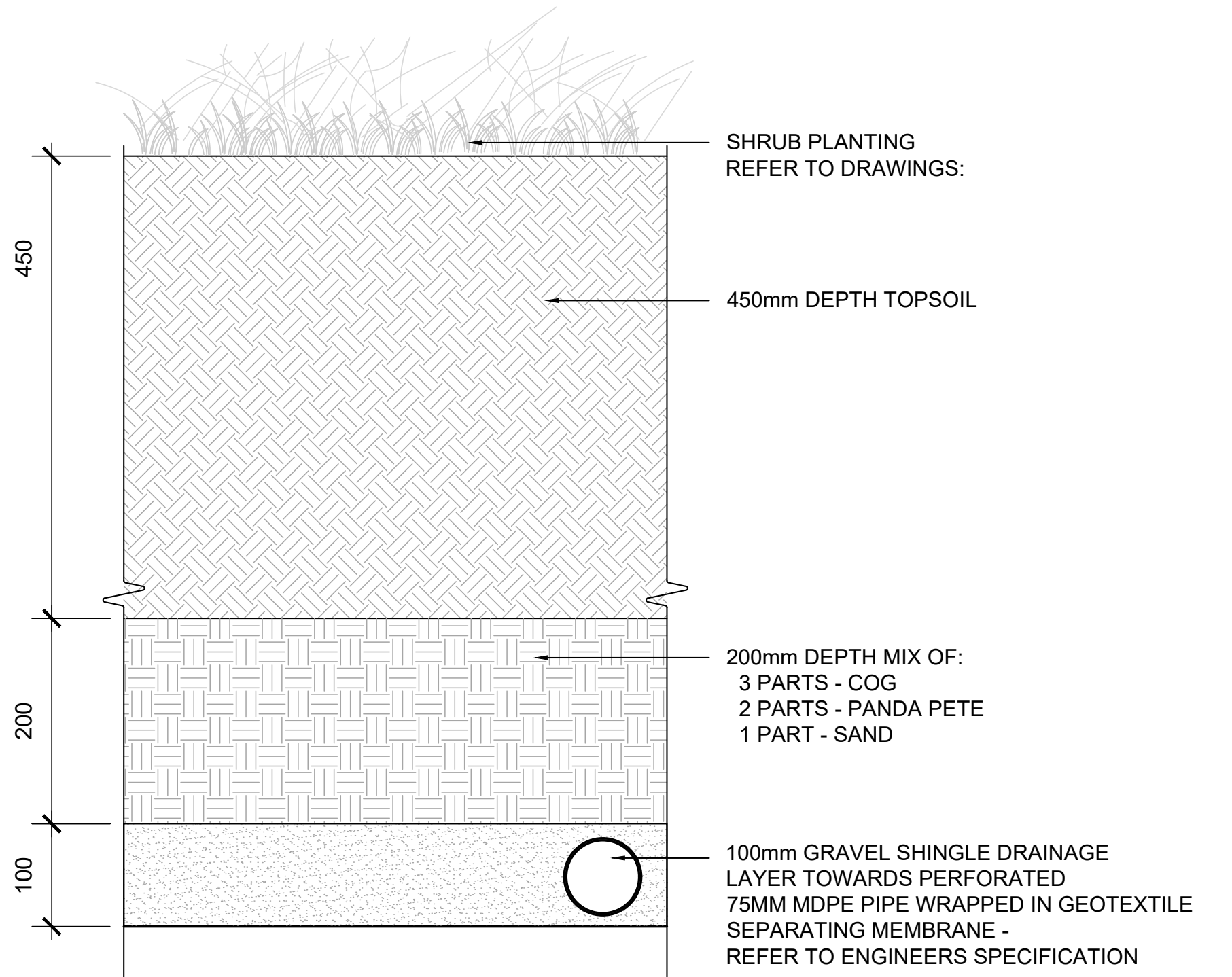
ARCHITECTS:



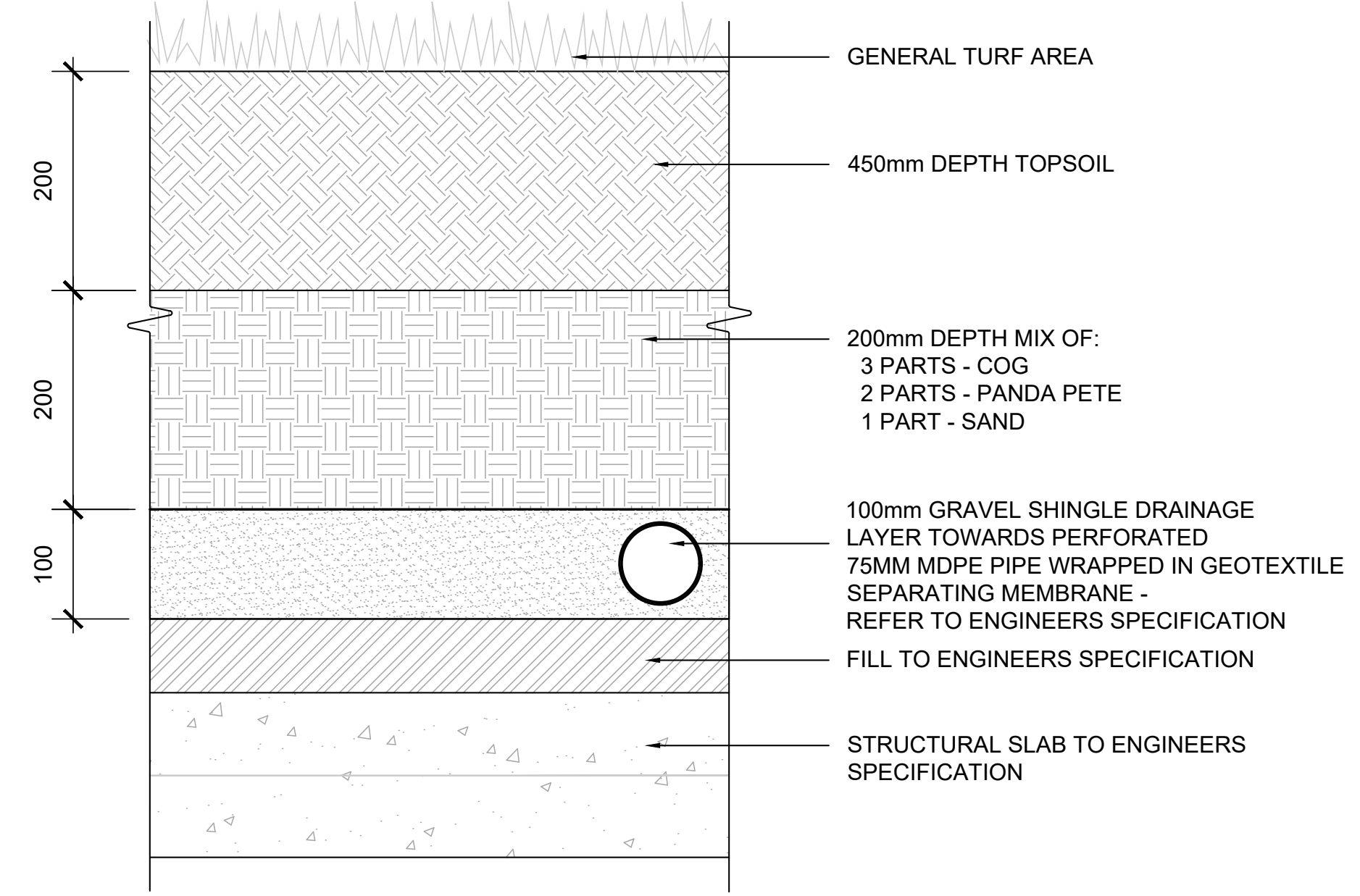
03 TYPICAL TREE SOIL PROFILE
 SCALE: 1:10 @A1



03 TYPICAL SHRUB PLANTING SPACING
 SCALE: 1:20 @A1



01 TYPICAL SHRUB SOIL PROFILE
 SCALE: 1:5 @A1



02 TYPICAL TURF SOIL PROFILE
 SCALE: 1:5 @A1

REFERENCE: THIS DRAWING IS NOT FOR CONSTRUCTION

REVISIONS:

Job No.	17A1A	Drawn By	CF
Dwg No.	L1-903	Checked By	SR
Scale	N/A	Date	OCT 2020

JOB DESCRIPTION

Site	NEWTOWNPARK AVENUE, BLACKROCK, CO.DUBLIN
Project	NEWTOWNPARK AVENUE SHD STAGE III
Title	SOFT LANDSCAPE DETAILS